

# REPORTE DE OMEC A LA BASE DE DATOS MUNDIAL

## Verificación y relación con otras bases de datos

---

**Janeth Lessmann**

**Programme Officer – Protected Planet Initiative  
UNEP World Conservation Monitoring Centre**

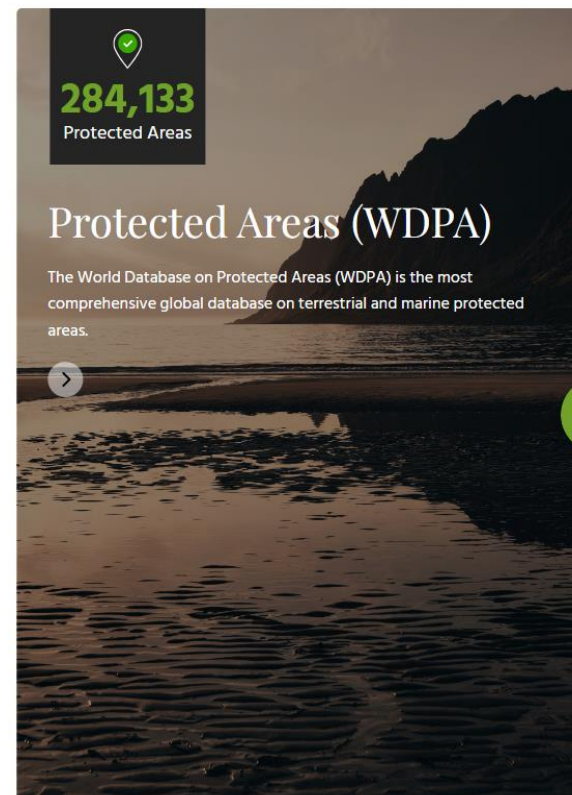
---

# Protected Planet

Una plataforma para recopilar y compartir datos sobre áreas protegidas y OMEC en todo el mundo.

Proporciona el **Headline Indicator** para la Meta 3 del Marco mundial Kunming-Montreal de la diversidad biológica:

## 3.1 Coverage of protected areas and OECMs



[www.protectedplanet.net](http://www.protectedplanet.net)

### 3.1 Coverage of protected areas and OECMs



17.19%

**266,988:** Protected Areas

**633:** OECMs

**Terrestrial and inland  
waters protected area &  
OECM coverage**



8.26%

**18,427:** Protected Areas


**195:** OECMs

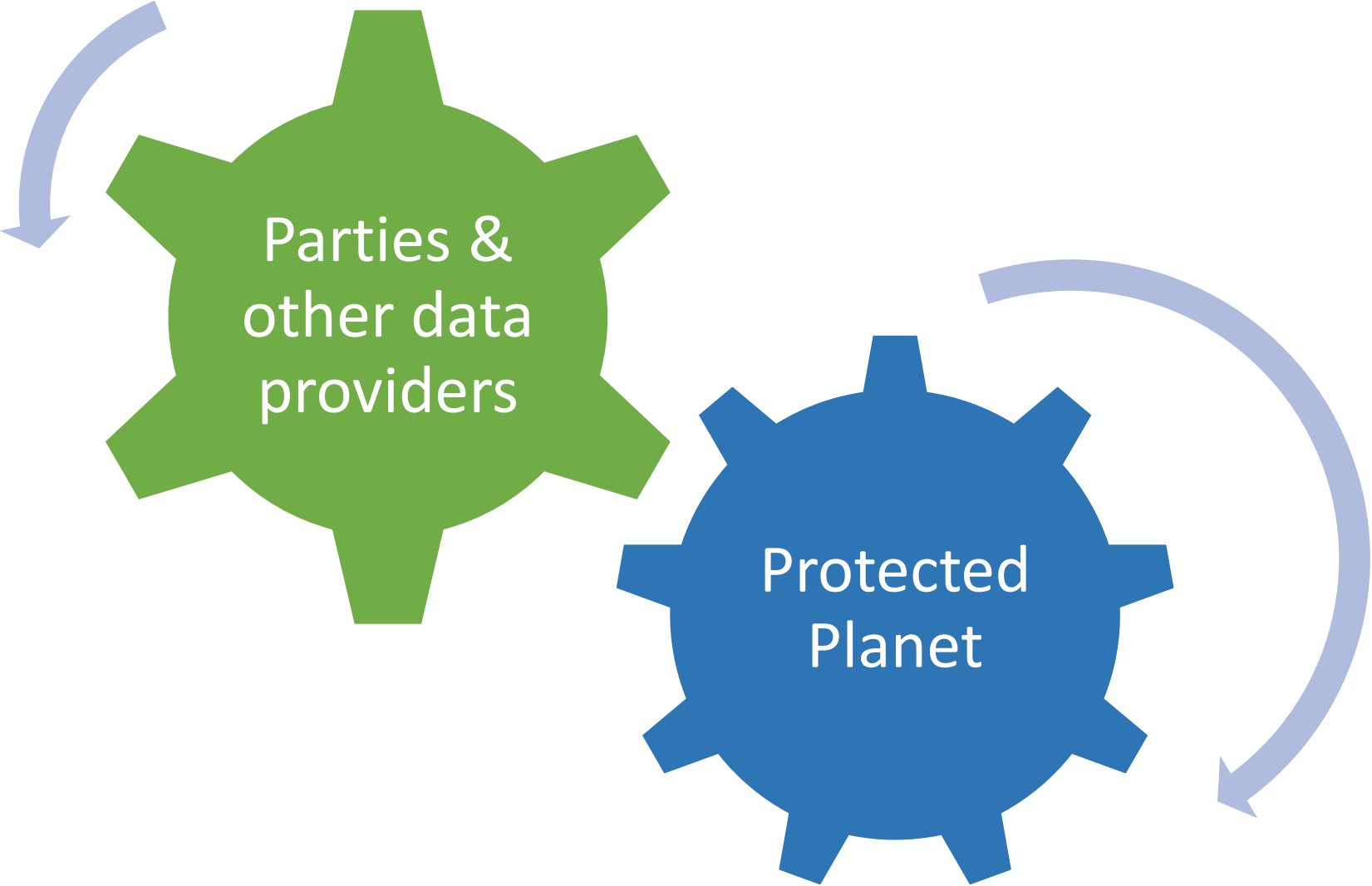
**Marine protected area &  
OECM coverage**

# WD-OECM

- Creada en 2019
  - 820 OMEC
  - 9 países: **Peru (1)**, **Colombia (55)**, Canada, Argelia, Guernsey, Marruecos, Filipinas, Sudáfrica, Eswatini
  - OMEC primarias y secundarias, todos los tipos principales de gobernanza
- 



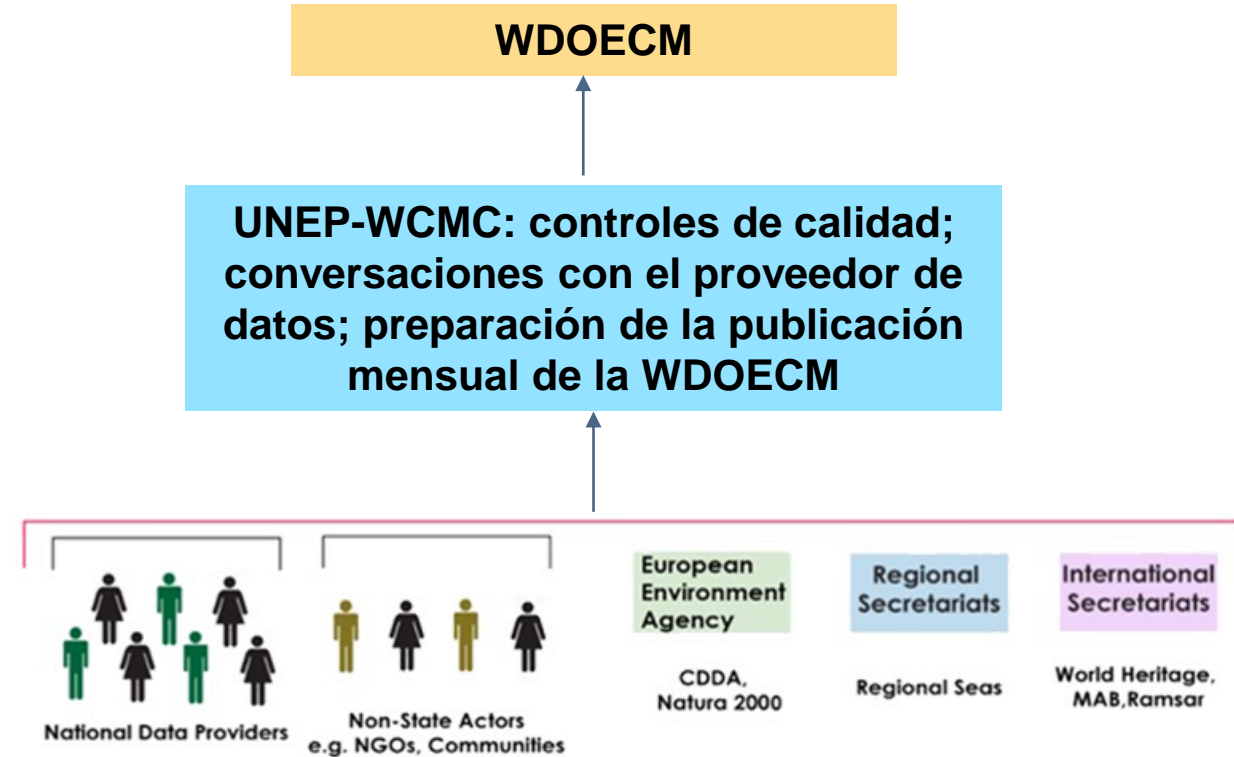
 Other effective area-based conservation measures



# Verificación

## 1. Proveedores de datos

- Gobierno nacional (punto focales) → datos se consideran como verificados por el Estado → WDOECM
- Actores no estatales → verificación por parte del punto focal, expertos o pares → WDOECM
- Resolución de conflictos



# Verificación

2. Control de calidad (SIG, formatos, conflictos con WDPA, acuerdo de contribución y consentimiento de la autoridad de gobernanza).
  3. Frecuencia: cada 5 años
- 



# Verificación

- Actualmente no existe un mecanismo efectivo para recopilar **datos sobre los valores de biodiversidad** de las OMEC y **efectividad de conservación**.
  - Estamos trabajando para abordar esta situación y brindar apoyo a los gobiernos y otras partes interesadas, cuando se solicite, en reportar estos datos adicionales.
- 





# Mas allá de cobertura

- Estamos trabajando en indicadores mundiales de efectividad.
- El objetivo es desglosar las estadísticas de cobertura de las AP y OMEC por nivel de efectividad.
- Para hacer esto, necesitamos compilar e interpretar los datos que provienen de muchas metodologías.

## Coverage by Level of Effectiveness

Download CSV 

Coverage of protected areas and OECMs broken down by level of effectiveness.

[Read about the methodology](#)

Filter by:

Terrestrial

Marine

Terrestrial & Marine

### Coverage by overall effectiveness

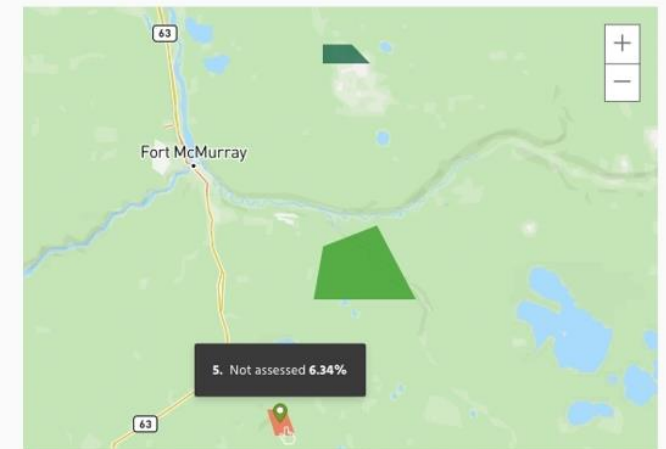
Coverage by management effectiveness

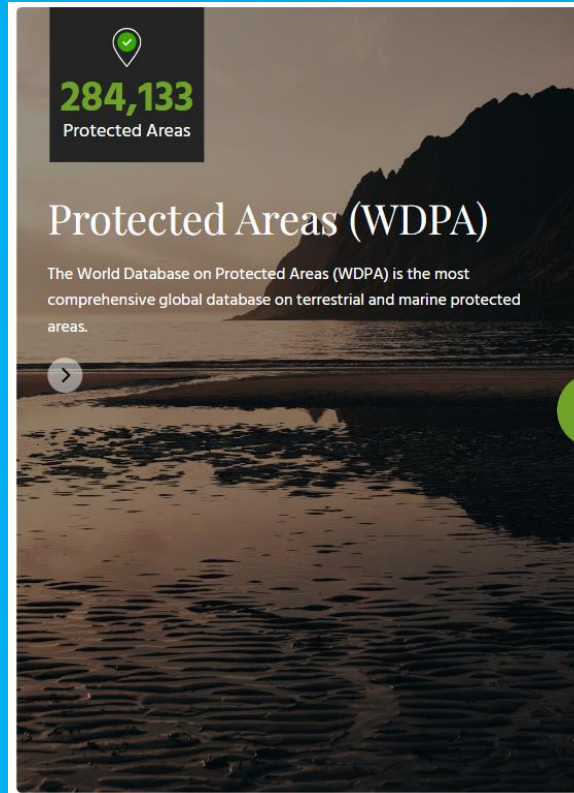
Coverage by governance quality

Coverage by quality of conservation outcomes

	1. High Score	15%
	2. Medium Score	5%
	3. Low Score	0%
	4. Assessed (no score available)	0%
	5. <b>Not assessed</b>	<b>6.34%</b>

The percentage coverage of the country by PAs and OECMs according to their overall effectiveness score, derived from assessments of management effectiveness, governance quality, and conservation outcomes. The data is broken down by each of these assessment types in the other tabs. [Read about the methodology](#)



A slide with a background image of a rocky coastline at sunset. In the top left, there is a green checkmark icon above the text '284,133 Protected Areas'. The main title is 'Protected Areas (WDPA)'. Below it, a paragraph states: 'The World Database on Protected Areas (WDPA) is the most comprehensive global database on terrestrial and marine protected areas.' A right-pointing arrow is in the bottom left. A green circular navigation button with a downward arrow is on the right edge.

**284,133**  
Protected Areas

## Protected Areas (WDPA)

The World Database on Protected Areas (WDPA) is the most comprehensive global database on terrestrial and marine protected areas.

>

A slide with a background image of a river with white water rapids. In the top left, there is a yellow location pin icon above the text '818 OECMs'. The main title is 'Other Effective Area-Based Conservation Measures (WDOECM)'. Below it, a paragraph states: 'OECMs complement protected areas through sustained, positive conservation outcomes, even though they may be managed primarily for other reasons. They are documented in the World Database on OECMs.' A right-pointing arrow is in the bottom left. A green circular navigation button with an upward arrow is on the right edge.

**818**  
OECMs

## Other Effective Area-Based Conservation Measures (WDOECM)

OECMs complement protected areas through sustained, positive conservation outcomes, even though they may be managed primarily for other reasons. They are documented in the World Database on OECMs.

>

A slide with a background image of two women looking at a large map. A dark red banner at the top contains the text 'ICCA Registry'. The main title is 'Territories and areas conserved by indigenous peoples and local communities (ICCAs)'. Below it, a paragraph states: 'The ICCA Registry website is an online information platform for territories and areas conserved by indigenous peoples and local communities (ICCAs), where communities themselves provide data, case studies, maps, photos and stories.' A right-pointing arrow is in the bottom left. A green circular navigation button with a rightward arrow is on the right edge.

**ICCA Registry**

## Territories and areas conserved by indigenous peoples and local communities (ICCAs)

The ICCA Registry website is an online information platform for territories and areas conserved by indigenous peoples and local communities (ICCAs), where communities themselves provide data, case studies, maps, photos and stories.

>

<https://www.iccaregistry.org/>

# Registro TICCA

- Plataforma de información en línea sobre los Territorios y Áreas Conservadas por los Pueblos Indígenas y Comunidades Locales (TICCA)
- Las mismas comunidades aportan datos, estudios de casos, mapas, que resultan en estadísticas y análisis útiles sobre TICCA.

[www.iccaregistry.org/](http://www.iccaregistry.org/)

430 TICCA

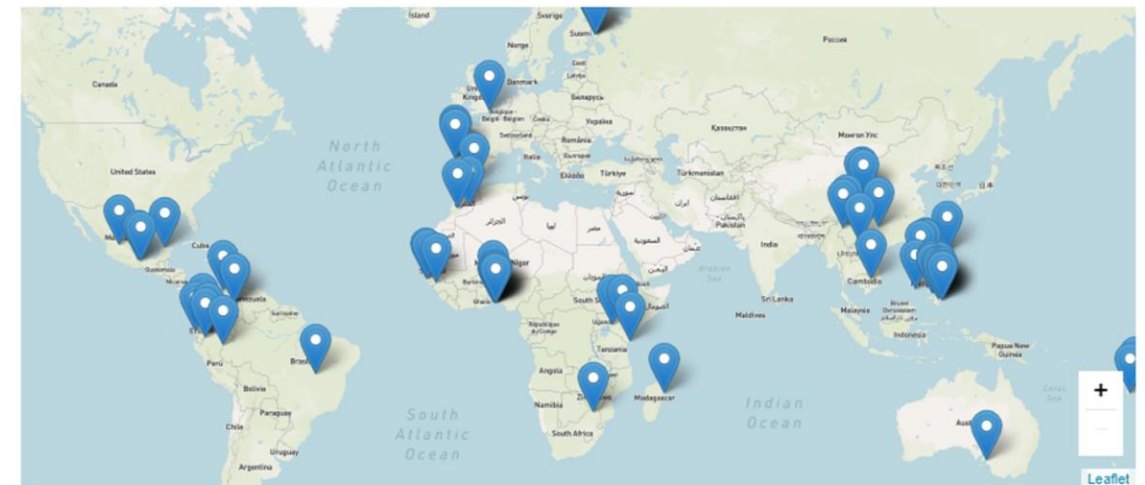
54 países y territorios

~ 570,000 km<sup>2</sup>

## Explore Case Studies

### Countries

On this page you can explore ICCA case studies from around the world. Navigate using the world map or select a case study from the list.




# Registro TICCA y la WDPa y WDOECM

- El Registro TICCA está estrechamente vinculado a la **Iniciativa Planeta Protegido**.
  - Existen mecanismos para que los custodios reporten las TICCA en la WDPa o en la WDOECM.
- 



# Registro TICCA y la meta 3

- Una oportunidad para que las comunidades reporten de manera autónoma sus TICCA.
- Y busquen reconocimiento y apoyo internacional, ya sea:
  - Como de Áreas Protegidas (AP) y OMEC (Headline Indicator),
  - Más allá de las AP y OMEC (Complementary Indicators).





**UN**  **WCMC**  
environment  
programme

---

**Contact:**

[janeth.lessmann@unep-wcmc.org](mailto:janeth.lessmann@unep-wcmc.org)  
Web: [unep-wcmc.org](http://unep-wcmc.org)

Twitter: [@unepwcmc](https://twitter.com/unepwcmc)  
LinkedIn: [UNEP-WCMC](https://www.linkedin.com/company/UNEP-WCMC)